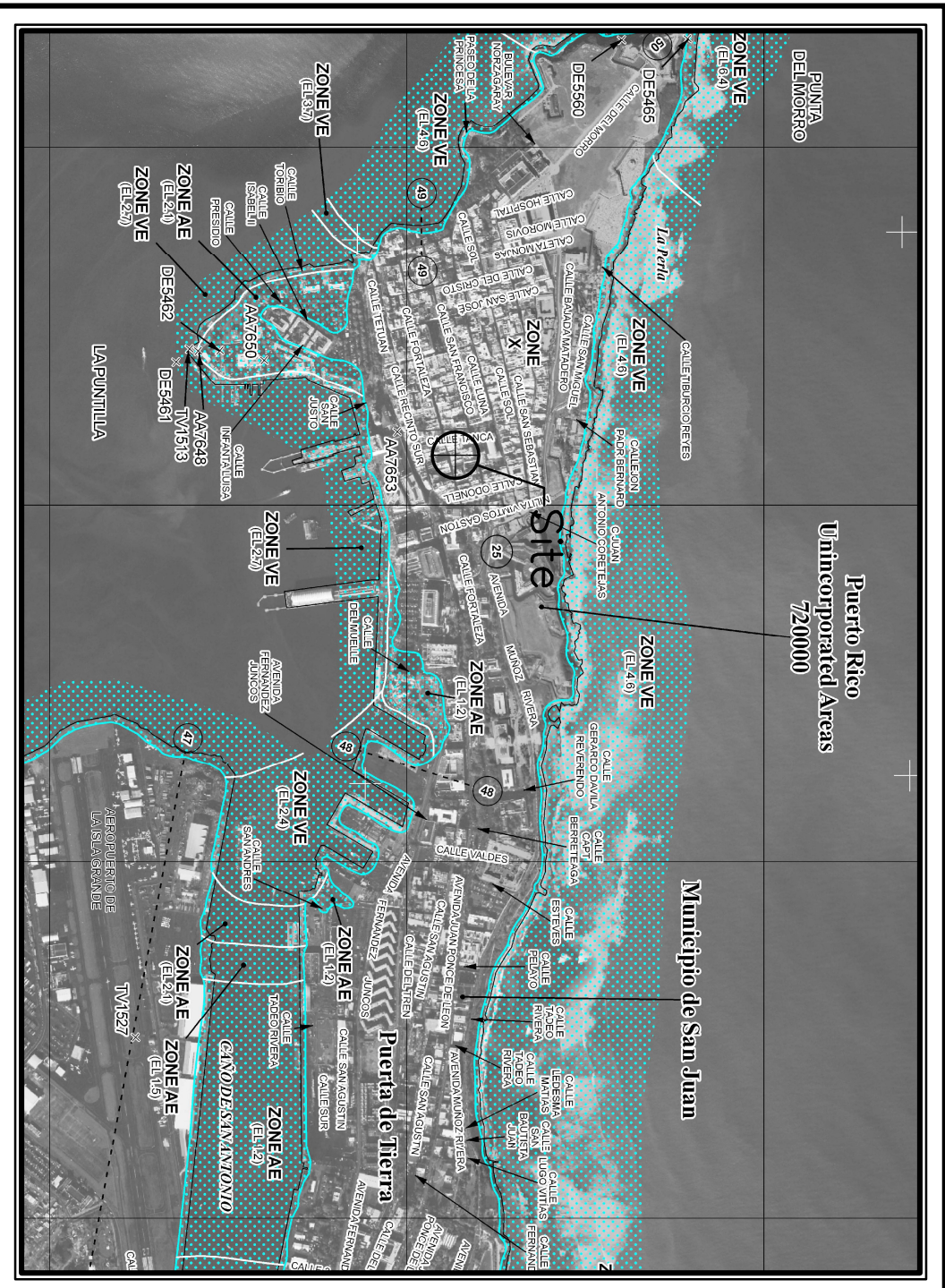


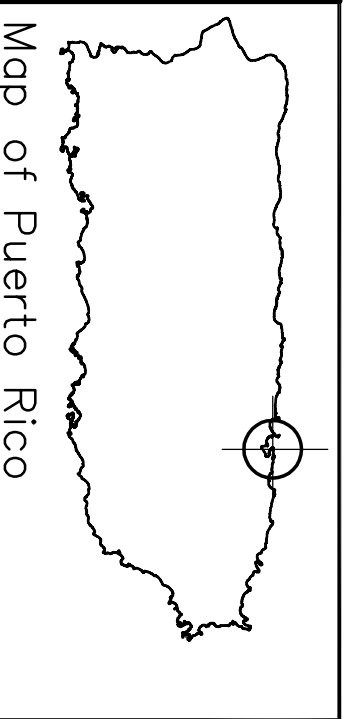
USGS Quadangle Map (No. 83 X-233785-865, Y-270021-740)



Zooming Map (Sheet 2A / August 27, 2013)

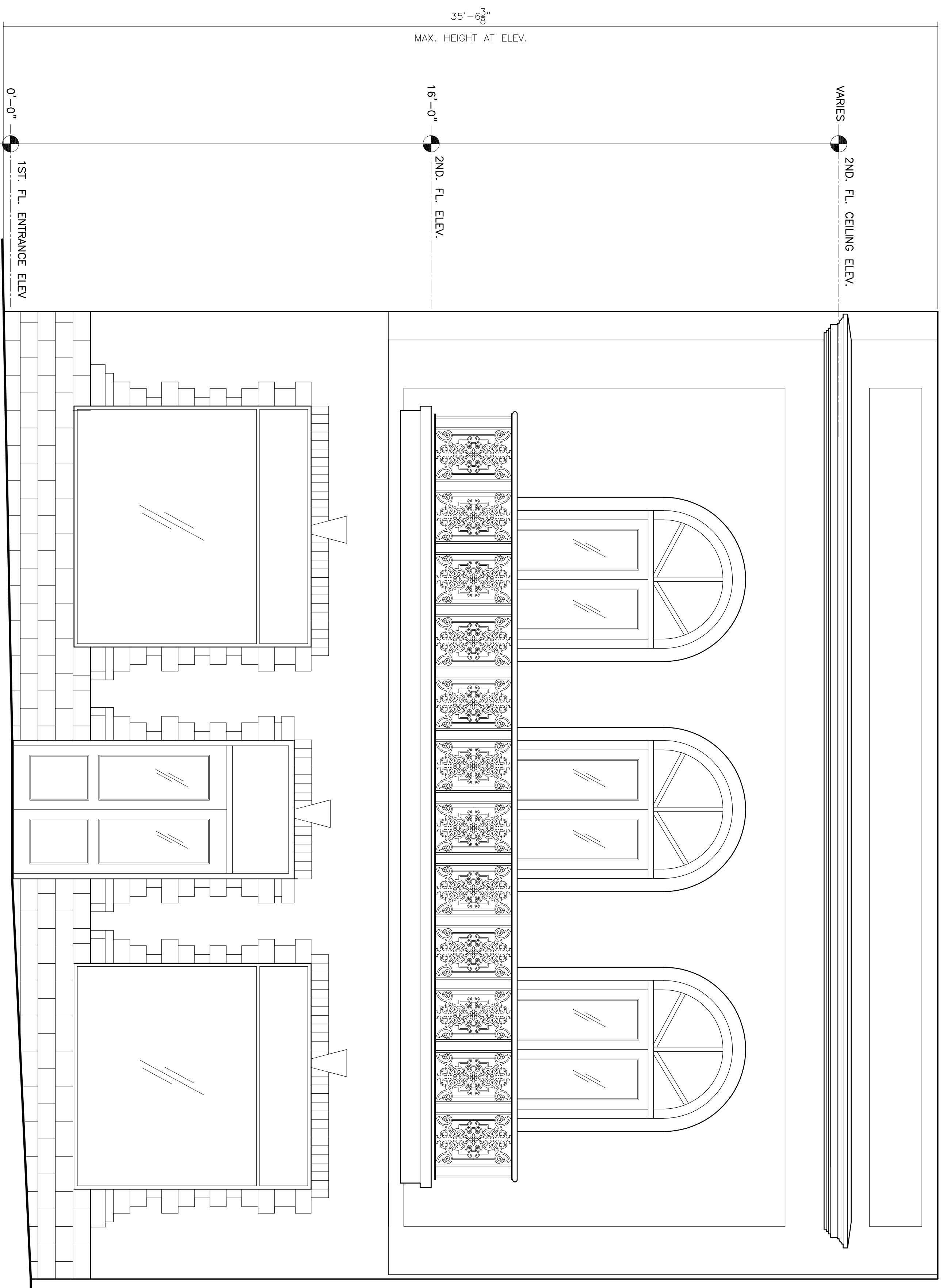


Flood Map (C000703551) November, 18, 2009



Map of Puerto Rico
 040-002-048-10-001
 #215, Fortaleza ST.
 Old San Juan, P.R.
 Total Gross Area: 4,381 SF

No.	Typ.
HR-1	TITLE SHEET/ EXISTING ELEVATION
HR-2	EXISTING SECOND FLOOR PLAN AND REFLECTED CEILING
AB-2	EXISTING SECOND FLOOR PLAN AND REFLECTED CEILING
AB-3	EXISTING ROOF PLAN AND LONGITUDINAL SECTION



Fortaleza St. Elevation
 Scale: 3/8"=1'-0"

#315 Fortaleza ST., Old San Juan

As Built Drawings

San Juan, P.R.

LEGEND	
	GENERAL SECTION
	ELEVATION
	NOTE
	FLOOR OR ROOF DRAIN
	STORM DRAIN DIRECTION
	FLOOR PATTERN CHANGE
	ELEVATION CHANGE
	4'x48" FLUORESCENT LIGHT
	2'x4' FLUORESCENT LIGHT
	2'x4' FLUORESCENT LIGHT
	110V RECEPTACLE
	220V RECEPTACLE
	TELECOMMUNICATIONS
	WALL LAMP
	CEILING LAMP
	ELECTRICAL PANEL
	SWITCH
	JUNCTION BOX
	HOSE BIB

OWNER:
 Mr. Chertif Medcower

CONSULTANTS
 Ana, Rodenas Lugo Eschenwald
 (787) 263-5737 / eschenwald@gru.com

PROJECT:

#315 Fortaleza St., Old San Juan
 As Built Drawings
 San Juan, P.R.

REVISIONS	
NO.	DATE
1	
2	
3	
4	
5	

NOTES / PERMITS

DATE: June 22, 2019
 Title Sheet &
 Fortaleza St.
 Elevation

HOJA:
TS-1